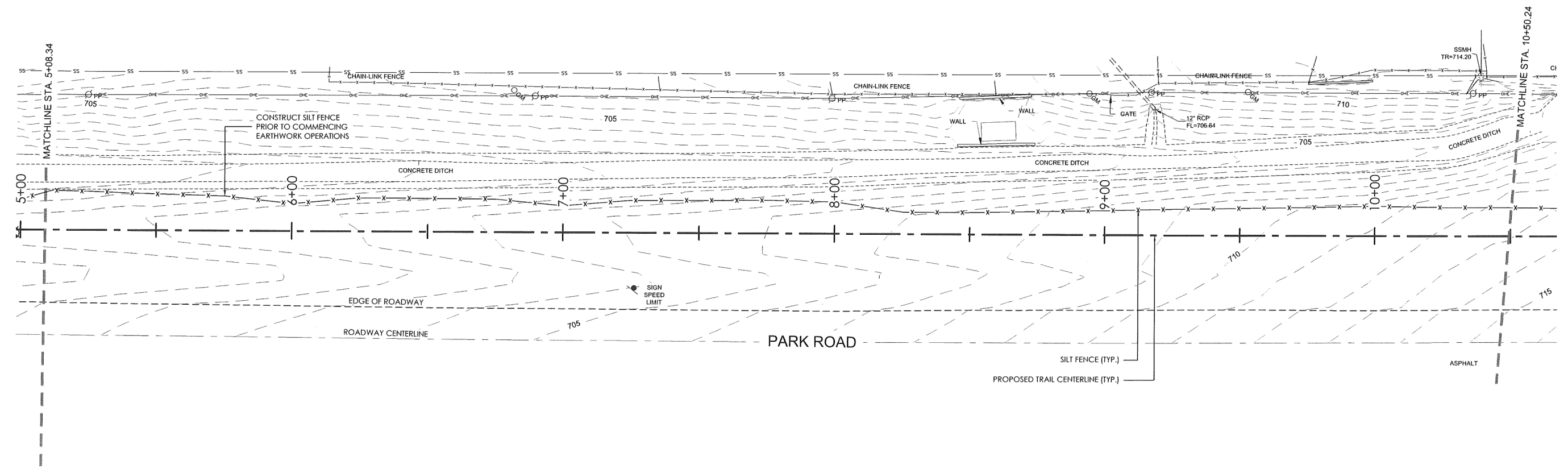


| OKLAHOMA DEPARTMENT OF TRANSPORTATION | | | | | |
|---------------------------------------|-------|-----------|-------------|-----------|--------------|
| FED. ROAD DIST. NO. | STATE | PROJ. NO. | FISCAL YEAR | SHEET NO. | TOTAL SHEETS |
| 6 | OKLA | 28844(04) | | | |
| DESCRIPTION | | | REVISIONS | DATE | |



LEGEND

| | | | |
|-----------|---------------------|-----------|-------------------|
| -x-x-x- | FENCELINE | - - - - - | MATCHLINE |
| -foc- | FIBER OPTIC CABLE | - - - - - | R.O.W. LINE |
| -g- | GAS LINE | - - - - - | TRAIL CENTER LINE |
| -oe- | OVERHEAD ELECTRIC | -x-x- | SILT FENCE |
| -ss- | SANITARY SEWER LINE | - - - - - | REMOVAL OF CURB |
| - - - - - | STORM SEWER LINE | [X-X-X-X] | REMOVAL AREA |
| -w- | WATER LINE | | |

NOTE:
OBJECTS NOT REPRESENTED IN LEGEND MAY BE IDENTIFIED ON THE COMPLETE SURVEY LEGEND - SHEET 6



F:\52 Sand Springs Park Road Trail\Final\Civil 3D - Base Files\ParkRoadTrail-Base1-Final-R1.dwg, 6/6/2017 3:38:59 PM



| | | | | |
|--|----------|------|---|--|
| City of Sand Springs - Park Road Trail | | | PREPARED BY: LANDPLAN CONSULTANTS 1110 VILLETT DRIVE TULSA, OK 74107 418.504.5624 | |
| Design | JM | 7/16 | Tulsa County | |
| Drawn | JM/BB | 8/16 | | |
| Checked | KF/JM | 6/17 | | |
| Approved | | | | |
| Squad | LandPlan | | STATE JOB NO. 28844(04) | |
| | | | DEMO PLAN (2) | |
| | | | Sheet No. 23 of 62 | |